















# Davison High School

Total Time: 42 minutes Total Distance: 40.42 miles



## A: Hartland High School: 10635 Dunham Rd, Hartland, MI 48353

	1: Start out going <b>WEST</b> on <b>DUNHAM RD</b> toward <b>AVON ST/HARTLAND RD</b> (Portions unpaved).	0.4 mi
	2: Turn <b>LEFT</b> onto <b>HARTLAND RD</b> .	1.1 mi
 	3: Turn <b>RIGHT</b> onto <b>MI-59/HIGHLAND RD</b> .	0.1 mi
 	4: Merge onto <b>US-23 N</b> toward <b>FLINT</b> .	24.6 mi
 	5: Merge onto <b>I-69 E</b> via <b>EXIT 117A</b> toward <b>FLINT/PORT HURON</b> .	11.9 mi
	6: Take the <b>M-15</b> exit, <b>EXIT 145</b> , toward <b>DAVISON/CLARKSTON</b> .	0.4 mi
 	7: Turn <b>LEFT</b> onto <b>MI-15/S STATE RD</b> .	0.4 mi
	8: Turn <b>RIGHT</b> onto <b>LAPEER RD</b> .	1.0 mi
	9: Turn <b>LEFT</b> onto <b>S OAK RD</b> .	0.6 mi
	10: <b>1250 N OAK RD</b> .	0.0 mi

## B: Davison High School: 1250 N Oak Rd, Davison, MI 48423, (810) 591-3531