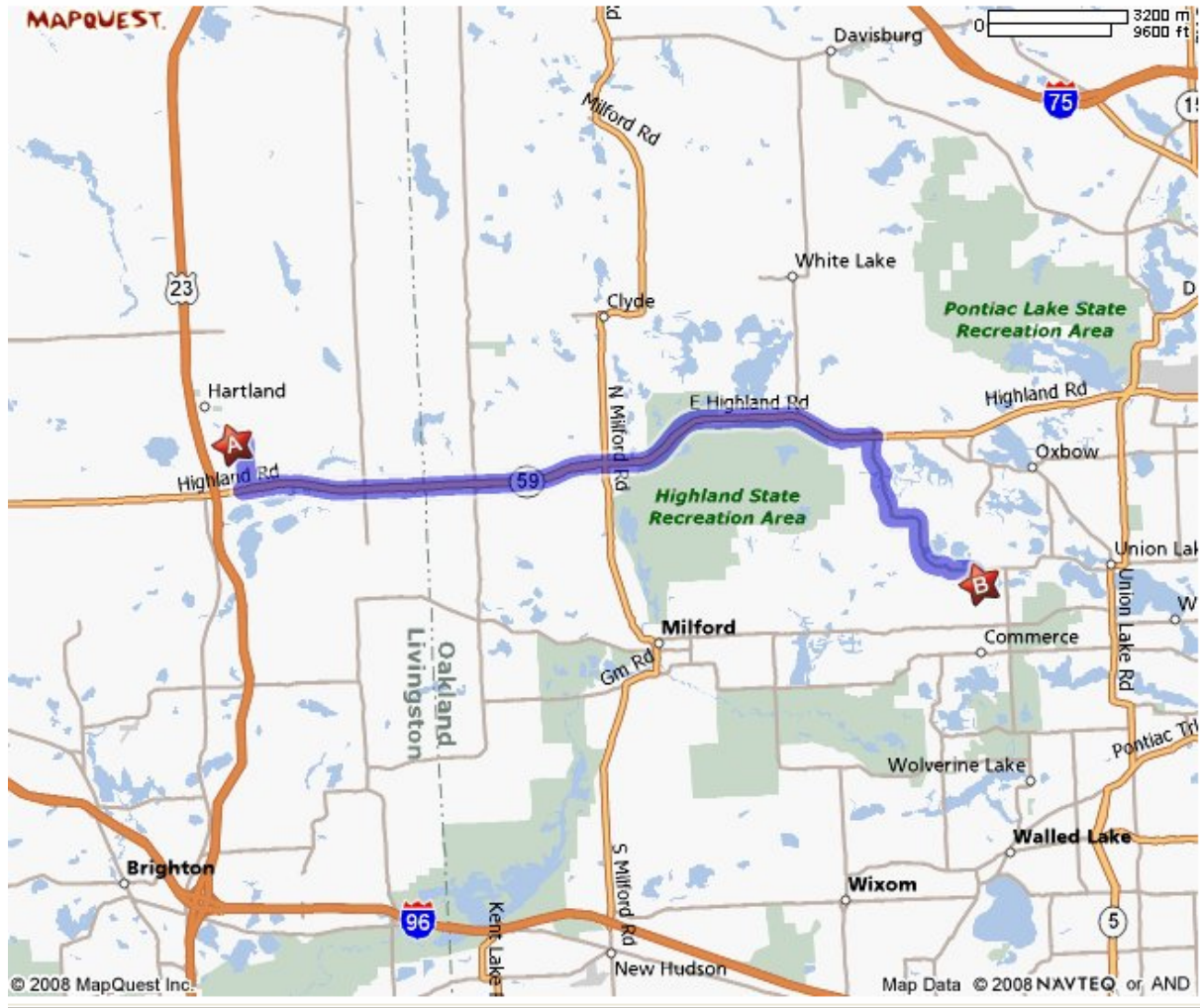








Walled Lake Northern High School

Total Time: 23 minutes

Total Distance: 16 miles



Directions	Distance
 1: Start out going EAST on DUNHAM RD toward HIDDEN CREEK DR (Portions unpaved).	0.3 mi
 2: Turn RIGHT onto CLARK LK (Portions unpaved).	0.9 mi
 3: Turn RIGHT onto HIGHLAND RD/MI-59 W.	0.1 mi
 4: Make a U-TURN onto HIGHLAND RD/MI-59 E.	11 mi
 5: Turn RIGHT onto BOGIE LAKE RD.	3.9 mi
 6: End at 6000 Bogie Lake Rd Commerce Twp, MI 48382	

B: Northern High School: 6000 Bogie Lake Rd, Commerce Twp, MI 48382, (248)956-5300